# Attachment 11

## Census Block Exhibit

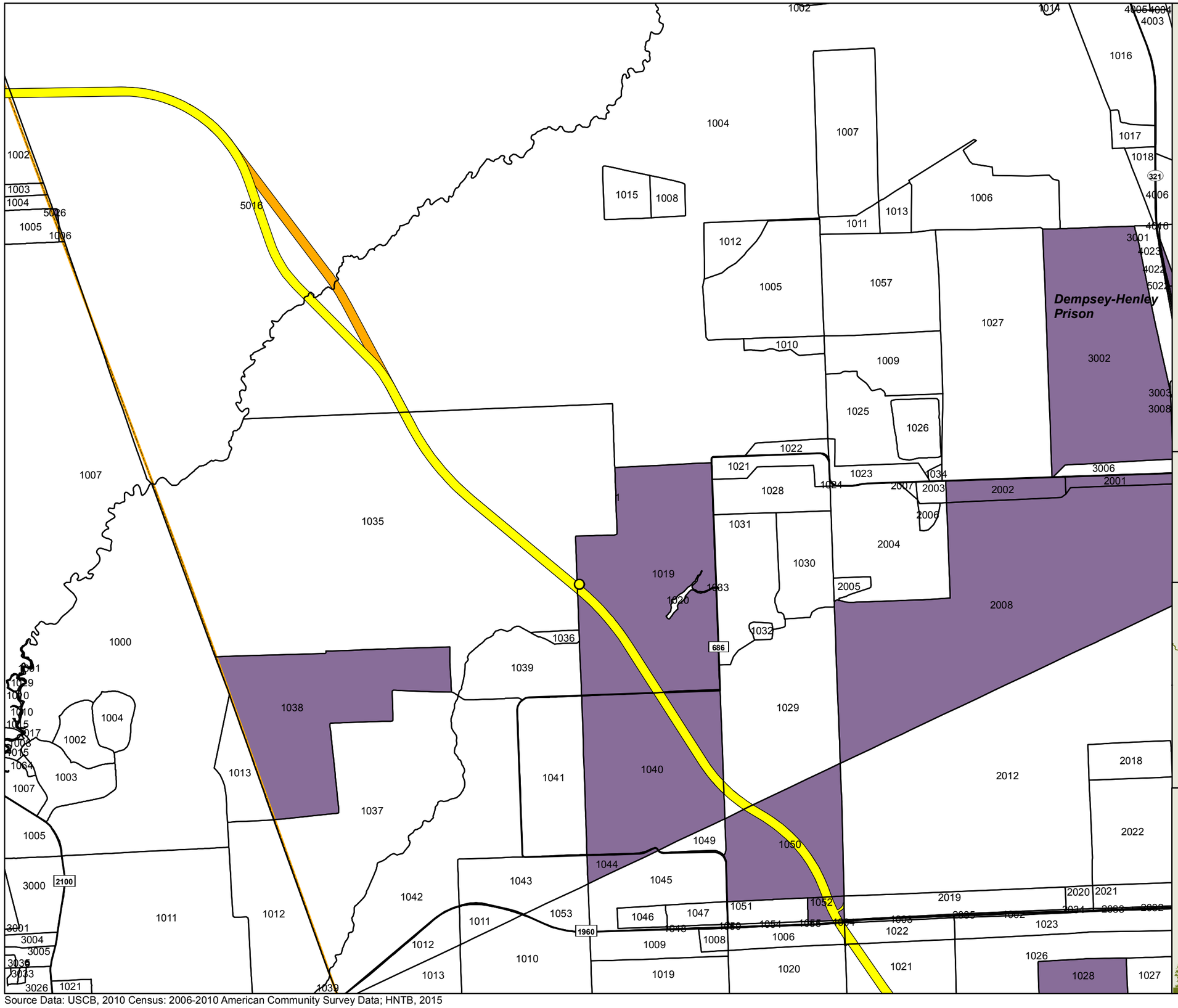


## Legend

**Roads and Boundaries**

- Interstate Highway
- US Highway
- State Highway
- FM Road
- County Boundary
- 1000 Census Block
- Census Block with High Minority Populations

**Sections**

- Selected Alternative (ROD Approved)
- Proposed Realignment

**Potential Displacements**

- Residential (R) (1)

N

0 0.5 1 2
Miles

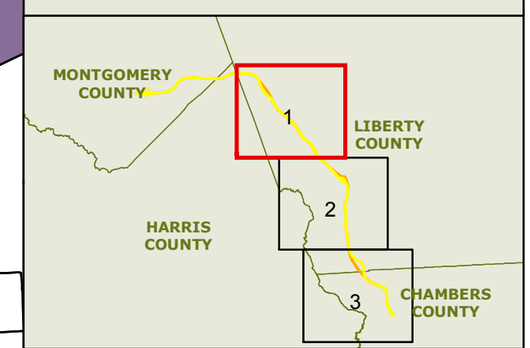


# SH 99: US 59 (N)/I-69 to I-10 (E) Grand Parkway Segments H and I-1 Re-Evaluation

**Attachment 11**
**Census Blocks with High Minority Populations**
**Page 1 of 3**

August 2015

THE GRAND PARKWAY

Source Data: USCB, 2010 Census: 2006-2010 American Community Survey Data; HNTB, 2015

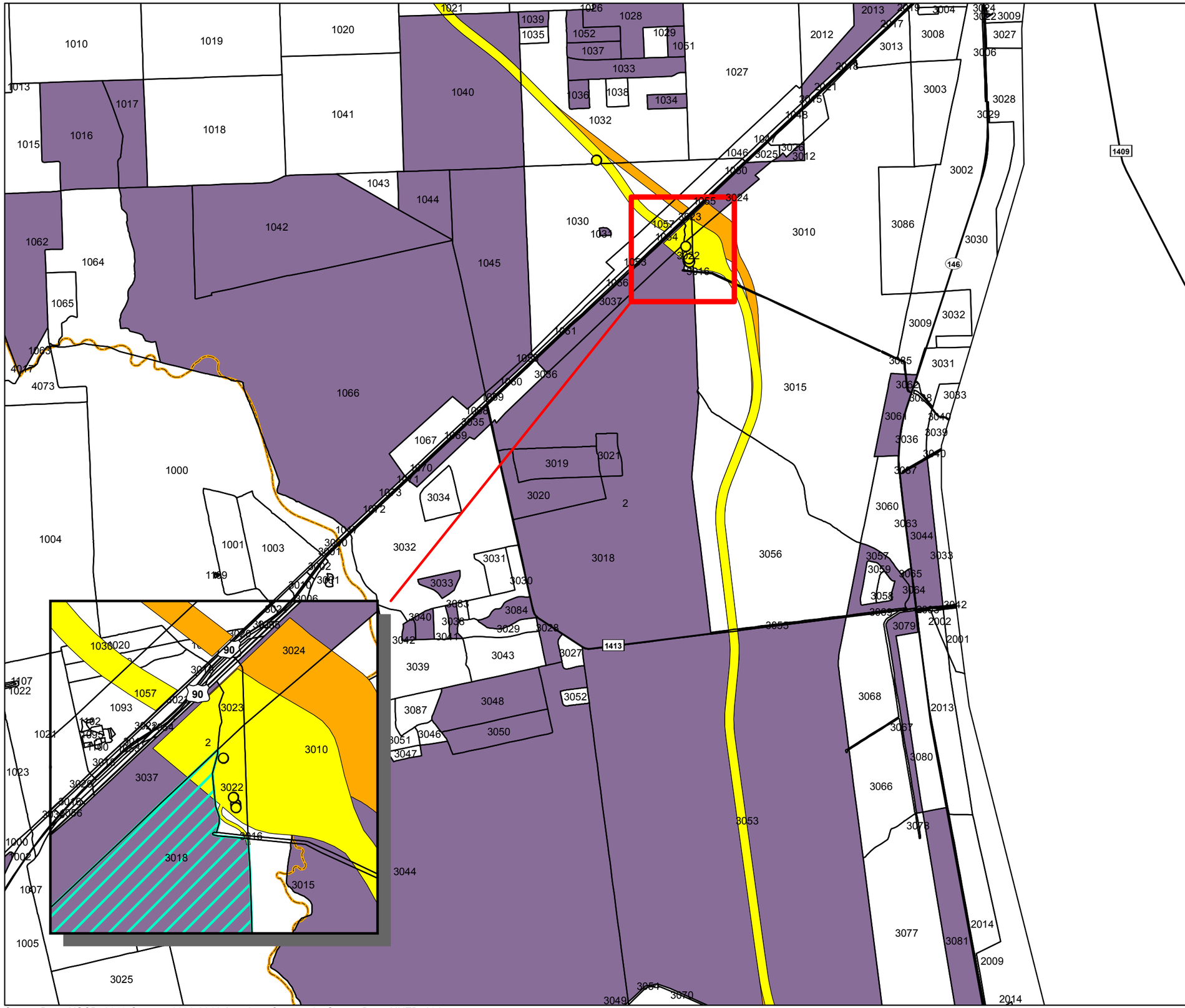


## Legend

**Roads and Boundaries**

- Interstate Highway
- US Highway
- State Highway
- FM Road
- County Boundary
- 1000 Census Block
- Census Block with High Minority Populations

**Sections**

- Selected Alternative (ROD Approved)
- Proposed Realignment

**Potential Displacements**

- Residential (R) (5)

N

0 0.5 1 2
Miles

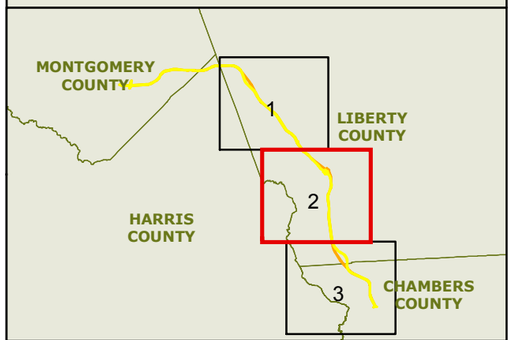


# SH 99: US 59 (N)/I-69 to I-10 (E) Grand Parkway Segments H and I-1 Re-Evaluation

**Attachment 11**
**Census Blocks with High Minority Populations**
**Page 2 of 3**

August 2015

THE GRAND PARKWAY

Source Data: USCB, 2010 Census: 2006-2010 American Community Survey Data; HNTB, 2015

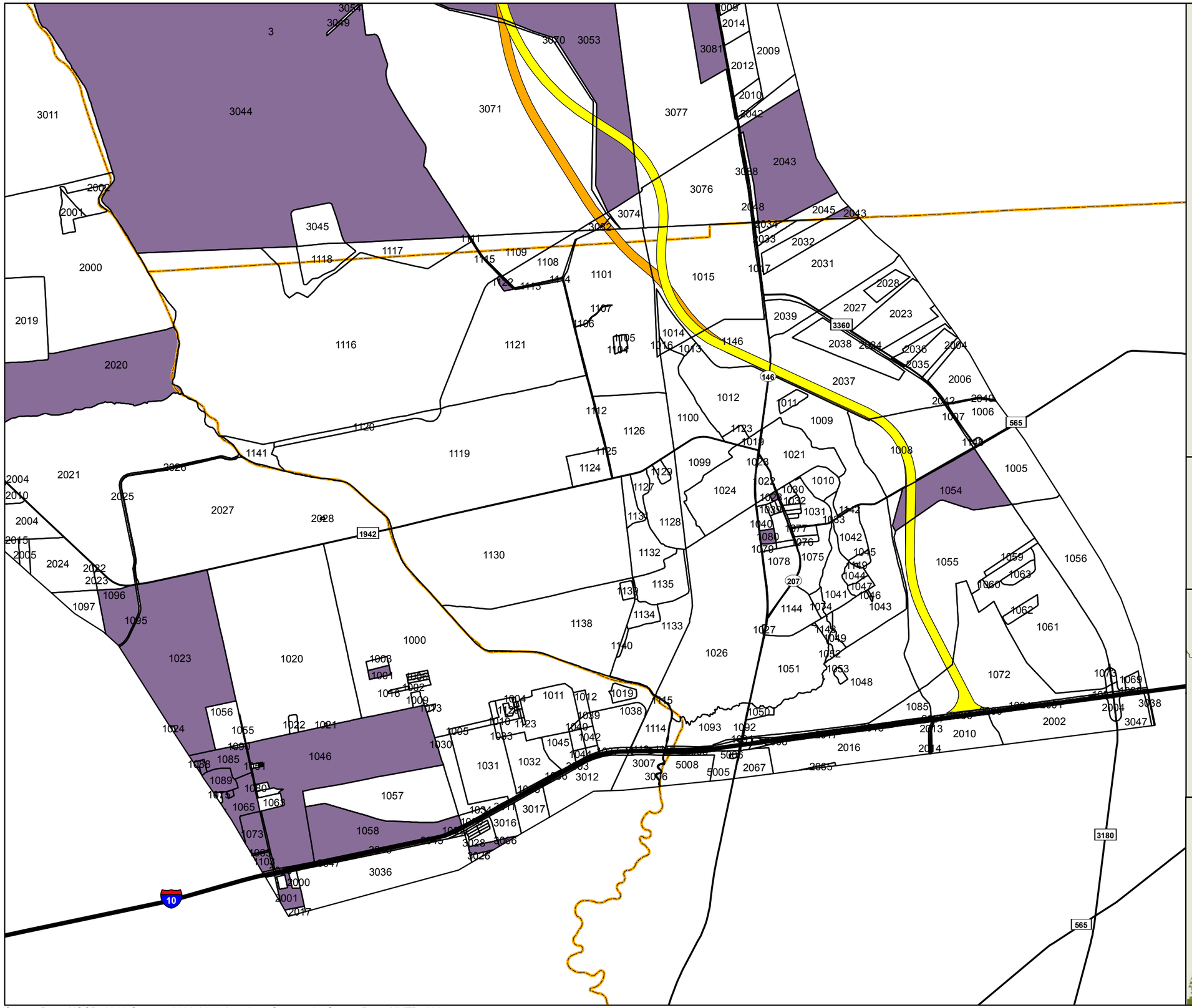


## Legend

**Roads and Boundaries**

- Interstate Highway
- US Highway
- State Highway
- FM Road
- County Boundary
- 1000 Census Block
- Census Block with High Minority Populations

**Sections**

- Selected Alternative (ROD Approved)
- Proposed Realignment

N

0 0.5 1 2
Miles

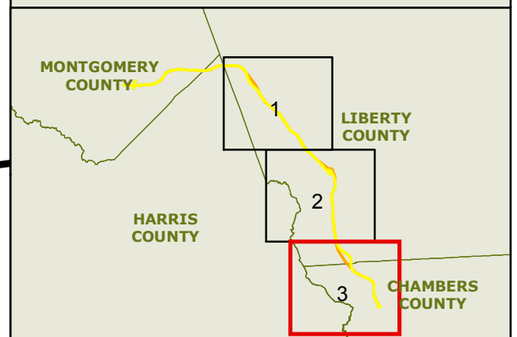


# SH 99: US 59 (N)/I-69 to I-10 (E)
# Grand Parkway
# Segments H and I-1
# Re-Evaluation

**Attachment 11**
**Census Blocks with High Minority Populations**
**Page 3 of 3**

August 2015

THE GRAND PARKWAY

Source Data: USCB, 2010 Census: 2006-2010 American Community Survey Data; HNTB, 2015